


DO NOT SCALE

Millimetres
0 10 100



**DORMAN POINT
(GRANGETOWN
PRAIRIE)**

TEES DOCK ROAD

**KINKERDALE
66KV SUBSTATION**

**A1053 TEES DOCK
ROAD**

A1085 TRUNK ROAD



**BOLCKOW
INDUSTRIAL
ESTATE**

A66

NOTES

- 1. Do not scale from this drawing

KEY

-  SOIL TREATMENT HOSPITAL AREA BOUNDARY
-  STDC (TEESWORKS) OWNERSHIP BOUNDARY

Rev.	Date	Description	By	Chk'd	App'd

STDC
Teesside Management Offices,
Redcar, TS10 5JW
www.southteesdc.com



Project Title:
TEESWORKS
The UK's largest
Industrial zone

Drawing Name:
**LACKENBY
SOIL TREATMENT HOSPITAL AREA
EXISTING SITE LOCATION PLAN**

Drawn by: KW Date: FEB 2021
Checked by: IKP Date: FEB 2021
Approved by: JMC Date: FEB 2021

Drawing Number: TSWK-STDC-LAC-ZZ-DR-C-0010 Revision: -

Drawing Scale: 1:2000 Page Size: A1

This map is based on Ordnance Survey material with the permission of Ordnance Survey on behalf of the Controller of Her Majesty's Stationery Office. © Crown copyright. Unauthorised reproduction infringes Crown copyright and may lead to prosecution or civil proceedings. STDC 0100000033, 2021.